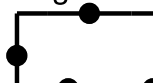









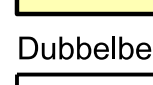



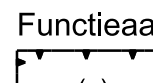
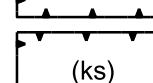
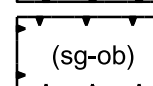
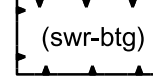
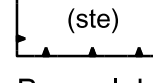

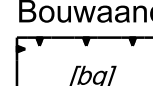
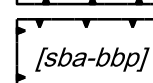
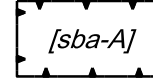


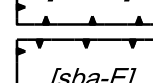
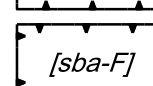
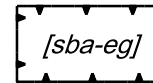
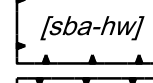
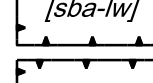

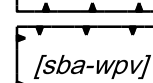
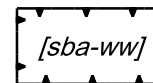
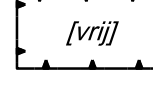
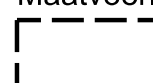









- Legenda**
-  Plangebied
 - Bestemmingen**
 -  B-KW Bedrijf - Kwekerij
 -  B-UTW Bedrijf - Uit te werken
 -  BT Bedriventerrein
 -  GD Gemengd
 -  G Groen
 -  N Natuur
 -  R-EDR Recreatie - Extensieve dagrecreatie
 -  R-VT Recreatie - Volkstuinen
 -  V Verkeer
 -  WA Water
 -  WG Woongebied
 - Dubbelbestemmingen**
 -  Leiding - Gas
 -  Waarde - Archeologie 1
 -  WR-AV2 Waarde - Archeologische verwachting 2
 -  Waterstaat - Waterkering
 - Funcieaanduidingen**
 -  (g) groen
 -  (ks) kas
 -  (sg-ob) specifieke vorm van groen - opgaande beplanting
 -  (sw-btg) specifieke vorm van waarde - bebouwingsvrije zone ten behoeve van een groene overgang
 -  (ste) stelger
 - Bouwvlak**
 -  bouwvlak
 - Bouwaanduidingen**
 -  bijgebouwen
 -  [sba-bbs] specifieke bouwaanduiding - beekbepalend
 -  [sba-A] specifieke bouwaanduiding - eiland A
 -  [sba-B] specifieke bouwaanduiding - eiland B
 -  [sba-C] specifieke bouwaanduiding - eiland C
 -  [sba-D] specifieke bouwaanduiding - eiland D
 -  [sba-E] specifieke bouwaanduiding - eiland E
 -  [sba-F] specifieke bouwaanduiding - eiland F
 -  [sba-eg] specifieke bouwaanduiding - entreegebouw
 -  [sba-hw] specifieke bouwaanduiding - hofwoningen
 -  [sba-lw] specifieke bouwaanduiding - laanwoningen
 -  [sba-lw] specifieke bouwaanduiding - lintwoningen
 -  [sba-wa] specifieke bouwaanduiding - waterpoort appartementen
 -  [sba-wpv] specifieke bouwaanduiding - waterpoort villa
 -  [sba-ww] specifieke bouwaanduiding - waterwoningen
 -  [vrij] vrijstaand
 - Maatvoeringaanduidingen**
 -  maatvoeringsvlak
 -  maximum bouwhoogte (m)
 -  maximum aantal wooneenheden
 - Verklaring**
 -  gegevens GBKN

Gemeente TYNAARLO
Bestemmingsplan Ter Borch
Blad 1 van 2
Verbeelding

datum: 16-03-2016
schaal: 1 : 2000 (A0)
status: ontwerp
projectnr.: 247.00.20.00.00
gezien: JVB
NL.IMRO.1730.BP.TerBorch2016W-0301

BügelHajema
Plan voor de toekomst

BügelHajema Adviseurs N.V. Bureau voor Ruimtelijke Ordening en Milieu BNP
Postbus 274, 8450 AG Assen | T 0592 316 200 | E a.haan@buegelhajema.nl
www.buegelhajema.nl

